

**AERODROME  
CHART - ICAO**

ARP 222115.88N 0562905.34E

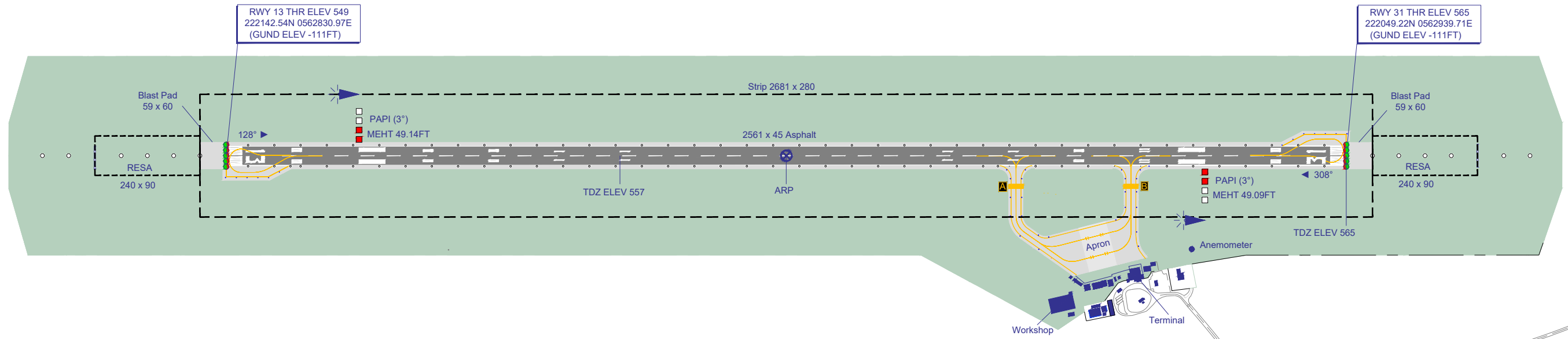
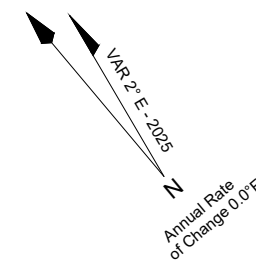
AD ELEVATION 565FT

Fahud Information 122.750

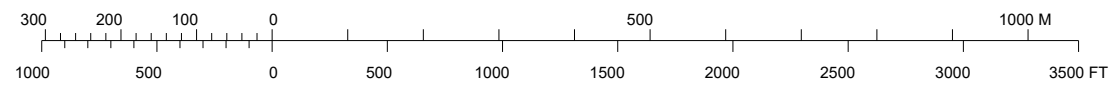
**FAHUD/Fahud  
OMAN**

BEARINGS ARE MAGNETIC  
ELEVATIONS ARE IN FEET  
DIMENSIONS ARE IN METRES

| RUNWAY/TAXIWAY/APRON PHYSICAL CHARACTERISTICS |          |                  |
|---|----------|------------------|
| APRON/RWY                                     | SURFACE  | BEARING STRENGTH |
| RWY 13/31                                     | ASPHALT  | PCN 69/F/A/W/T   |
| TAXIWAY A                                     | ASPHALT  | PCN 68/F/A/W/T   |
| TAXIWAY B                                     | ASPHALT  | PCN 67/F/A/W/T   |
| APRON   | CONCRETE | PCN 120/R/B/W/T  |



SCALE 1 : 10 000



| LIGHTING   |   |
|------------|---|
| Rwy 13/31: | Extended Centerline LIH<br>RTHL LIH (green)<br>REDL LIH<br>RENL LIH (red) |
| Apron/Twy: | Edge Lights LIL (blue)  |

|        | DECLARED DISTANCES (metres) |      |      |      |
|--------|-----------------------------|------|------|------|
|        | TORA                        | TODA | ASDA | LDA  |
| RWY 13 | 2561                        | 2561 | 2561 | 2561 |
| RWY 31 | 2561                        | 2561 | 2561 | 2561 |

CHANGE: New Survey.